

OCCOQUAN 5K RUN/WALK
 OCCOQUAN, VIRGINIA
 USATF - CERTIFIED COURSE
 VA-04015-RT

MAP NOT TO SCALE



NOTE THAT THERE ARE TWO OUT-BACK PORTIONS TO POPLAR/RIVERVIEW, ONE AT THE BEGINNING AND THE OTHER AT THE END.

LOCATIONS

START: MILL ST, AT "PAVEMENT CHANGE" LINE, W EDGE OF CONCRETE STORAGE SHED.

TURNAROUND: SE EDGE OF MANHOLE COVER, INTERSECTION OF POPLAR & RIVERVIEW.

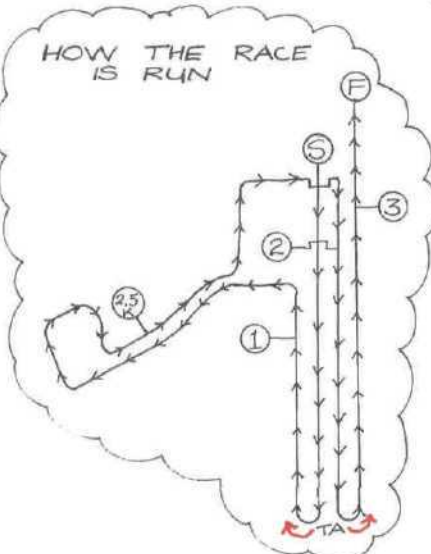
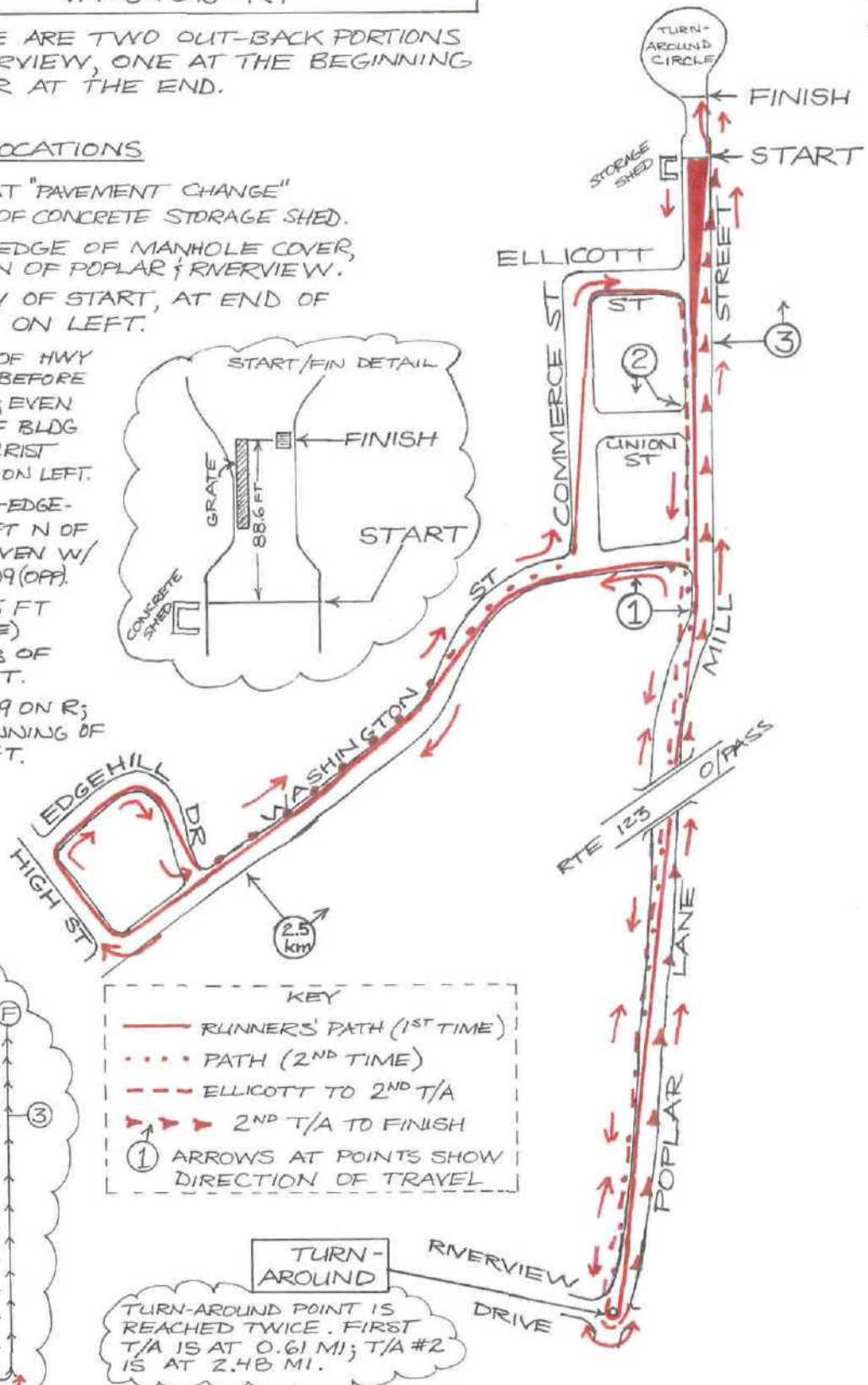
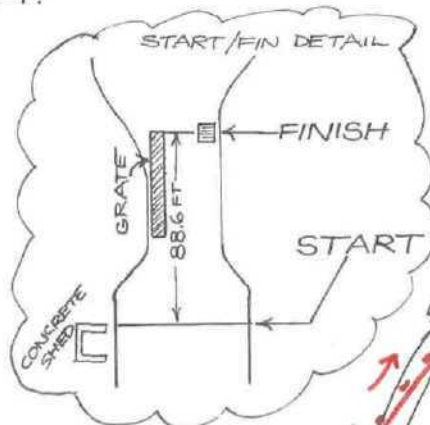
FINISH: 89 FT NW OF START, AT END OF LONG GRATE ON LEFT.

1 MI: ~150Y NW OF HWY OVERPASS, 44Y BEFORE WASHINGTON ST; EVEN WITH CORNER OF BLDG JUST PAST TOURIST INFO CENTER ON LEFT.

2.5 km: (AFTER HIGH-EDGE-HILL LOOP) 62 FT N OF EDGEHILL DR, EVEN W/ ENTRYWAY, #109 (OFF).

2 MI: MILL ST, 3.5 FT NW OF (BEFORE) EXTENDED CURB OF UNION STREET.

3 MI: CORNER, #309 ON R; 5 FT PAST BEGINNING OF ALLEY ON LEFT.



KEY

- RUNNERS' PATH (1ST TIME)
- ... PATH (2ND TIME)
- - - ELLICOTT TO 2ND T/A
- ▶▶▶ 2ND T/A TO FINISH
- ① ARROWS AT POINTS SHOW DIRECTION OF TRAVEL

TURN-AROUND
 TURN-AROUND POINT IS REACHED TWICE. FIRST T/A IS AT 0.61 MI; T/A #2 IS AT 2.48 MI.

MEASURED 24 APRIL 2004
 BY R THURSTON

RET